



*Stop*



*Yield*



*Yield*



*School wardens  
stop sign*



*No left turn*



*No entry*



*No right turn*



*Parking prohibited*



*Clearway*



*Max speed limit  
30km/h*



*Max speed limit  
50km/h*



*Max speed limit  
60km/h*



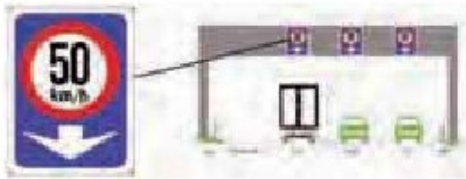
*Max speed limit  
80km/h*



*Max speed limit  
100km/h*



*Max speed limit  
120km/h*



Speed limits per lane



No bicycles



No horses



No entry to vehicles



Weight restriction



Length restriction



Width restriction



Axle weight restriction



No overtaking for three-axle vehicles



No horse carriages



Height restriction



Taxi rank



No entry for large vehicles  
(by reference to weight)



No U-turn



No overtaking



Height restriction



**Ceantar Coisithe**  
Cúis ar leabhair  
ach anéidín  
6.30.10.30.  
7 is

**PEDESTRIAN ZONE**  
NO ENTRY  
EXCEPT  
6 A.M. - 11 A.M.  
7 DAYS

Pedestrianised street



**Luan - Goine**  
0700 - 0930  
MON. - FRI.

Parking permitted

**Diosca-Pháirceail**  
1 uair  
**DISC PARKING**  
1 hour  
Luan - Sath.  
08 30  
TO  
18 30  
MON. - SAT.

Disc parking plate



Zonal restriction - no parking of large vehicles



End of the restriction zone

*Mandatory signs at junctions (white and blue)*



*Turn left ahead*



*Turn right ahead*



*Turn left*



*Turn right*



*Pass either side*



*Straight ahead*



*Keep right*



*Keep left*

*Manual traffic control sign at roadworks*



*No entry for pedestrians to tramway*



*Stop*



*Either form of Go or Téigh can be used*



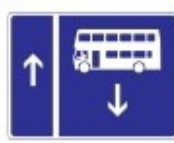
*No entry to goods vehicles (by reference to number of axles)*



*With flow bus lane on left*



*With flow bus lane on right*



*Contra flow bus lane*



*Tram lane on left*



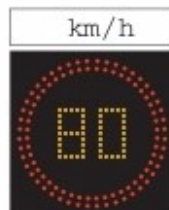
*Tram lane on right*



*Start of cycle track*



*End of cycle track*



*Electronic variable speed limit sign (tunnel only)*



*In a tunnel goods vehicles cannot use right-hand lane (by reference to number of axles)*



Electronic periodic speed limit sign



Electronic periodic speed limit sign at school



Ach Amháin  
Tramanna  
**EXCEPT  
TRAMS**

Tram only street



Ach amháin  
Tramanna  
agus Rochtain  
**EXCEPT  
TRAMS  
AND ACCESS**

Tram and access only street



**Gch Omháin  
Busanna**  
**EXCEPT  
BUSES**

Bus only street



Turn back



Pedestrians and bicycles only



Separate bicycle and pedestrian lanes

### Traffic lane control signs in a tunnel



Go (Lane open)




Move into the left-hand lane



Move into the right-hand lane

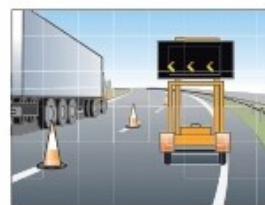
### Variable message signs (VMS)



Overhead VMS



Mobile VMS displaying text message



Mobile VMS displaying chevrons



Examples of VMS chevron formats

# Warning traffic signs



This section includes signs that warn road users of a hazard ahead. They are diamond or rectangular in shape and have a black border and black symbols or letters on a yellow background.



*Dangerous corner ahead*



*Roundabout ahead*



*Mini-Roundabout ahead*



*Merging traffic*



*Two-way traffic*



*Dangerous bend ahead*



*Series of dangerous bends ahead*



*Series of dangerous corners ahead*



*Restricted headroom*



*T-junction*

*Junction ahead with roads of less importance  
(the latter being indicated by arms of lesser width)*



*T-junction*



*Y-junction*



*Side road*



*Crossroads*

*Junction ahead with a road or roads of equal importance*



*Crossroads*



*Side road*



*T-junction*



*Y-junction*



*Staggered crossroads*

*Advance warning of a major road (or dual carriageway ahead)*



*T-junction with dual carriageway*



*Crossroads with dual carriageway*



*Crossroads*

*General purpose warning signs*



*Drive on left*



*Traffic cross-over ahead*



*Low flying aircraft*



*Road divides*



*Merging/diverging traffic*



*Dual carriageway ends*



*Safe height plate*



*Overhead electric cables*



*Traffic signals ahead*



*Pedestrian crossing ahead*



*Slippery road ahead*



*Road narrows on both sides*



*Road narrows from left*



*Road narrows from right*



*Tunnel ahead*



*Start of a passing lane*



*Lane loss*



*Start of a climbing lane*



*Loop road ahead*



*Sharp dip ahead*



*Series of bumps or hollows ahead*



*Sharp rise ahead  
e.g. hump-back bridge*



*Deer or wild animals*



*Sheep*



*Cattle and farm animals*



*Accompanied horses and ponies*



*Crosswinds*



*Steep descent ahead*



*Steep ascent ahead*



*Danger of falling rocks*



*Unprotected quay, canal or river ahead*



*Low bridge ahead  
(height restriction show)*



*Level crossing ahead,  
guarded by gates or  
lifting barrier*



*Level crossing ahead,  
unguarded by gates  
or lifting barrier*



*Level crossing ahead with lights  
and barriers*



Stop when lights are red

Automatic level crossing ahead



Chevron board (a sharp change of direction to the left)

Chevron board (a sharp change of direction to the right)

### Warning signs for schools and children



School ahead



School children crossing ahead



Children crossing (in residential area)

### Tram signs



Tram lane crossing ahead



Tram lane warning signs for pedestrians



Slippery for cyclists

# Warning signs for road works



This section includes the warning signs for road works. Like other warning signs, these are diamond or rectangular in shape and have a black border and black symbols or text. However, they are orange in colour instead of yellow.



*Road works ahead*



*One-lane crossover (out)*



*One-lane crossover (back)*



*Move to left (one lane)*



*Move to right (one lane)*



*Move to left (two lanes)*



*Move to right (two lanes)*



*Obstruction between lanes*



*End of obstruction between lanes*



*Start of central reserve or obstruction*



*End of central reserve or obstruction*



*Lanes diverge at crossover*



*Lanes rejoin at crossover*



*Two-lanes crossover (back)*



*Two-lanes crossover (out)*



*Single lane (for shuttle working)*



*Two-way traffic*



*Road narrows from left*



*Road narrows from right*



*Road narrows on both sides*



*Offside lane (of two) closed*



*Nearside lane (of two) closed*



*Offside lane (of three) closed*



*Nearside lane (of three) closed*



*Two offside lanes (of three) closed*



*Two nearside lanes (of three) closed. Two alternative styles.*



*Offside lane (of four) closed*



*Nearside lane (of four) closed*



*Two offside lanes (of four) closed*



*Two nearside lanes (of four) closed*



*Side road on left*



*Side road on right*



*Site access on left*



*Site access on right*



*Temporary traffic signals ahead*



*Flagman ahead*



*Queues likely*



*Hump or ramp*



*Uneven surface*



*Slippery road*



*Loose chippings*



*Pedestrians cross to left*



*Pedestrians cross to right*



*Overhead electric cables*



Detour ahead



Detour to left



Detour to right



Road closed



Diverted traffic left



Diverted traffic



Diverted traffic



Diverted traffic



End of detour

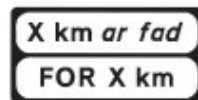


Detour destination

### Information plates at road works



Distance



Length



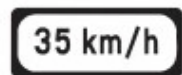
Direction



Direction and Distance



End



Cautionary speed



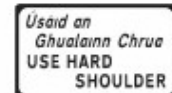
Slow



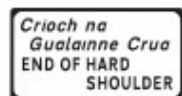
Concealed entrance



Type of works



Use hard shoulder



Hard shoulder closed



Unfinished road surface



Barrier Boards



Chevron board



Speed limit ahead

### Manual traffic control sign at road works



Flagman ahead



Stop



Either form of Go or Téigh can be used



# Information signs

This section includes road signs showing directions and the location of services or other places of interest to tourists.

## Advance direction signs



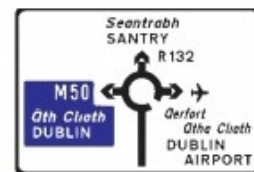
Motorway



National road



National road



Regional road



Lane destination sign

## Direction signs (at junctions)



Motorway direction sign

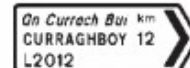
National road direction signs




Regional road direction sign



Regional road direction sign



Local road direction sign



Destination distance sign



Town or village sign



Slow lane sign



Cul-de-sac



Industrial estate symbol



Disabled persons parking bay



Airport symbol



Ferry symbol



Alternative route for high vehicles



Lay-by ahead sign



Hospital ahead sign



Lay-by sign



Hospital sign



Carpark with facilities for disabled persons



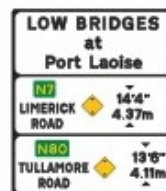
SOS lay-by



Speed camera



Advance information sign for low clearance



Advance information sign for low clearance



Alternative route for heavy vehicles




Traffic calming sign



Traffic calming sign



Supplementary plate



Ramps on road

### Tourist information signs



Advance sign for facilities in lay-by



Advance sign for lay-by with tourism information



Sign for Óige youth hostels



Advance direction to local services




Signing to approved tourist information



Tourist advanced direction sign



Tourist attraction direction sign



Pedestrian sign to a tourist attraction



Pedestrian sign to a car park



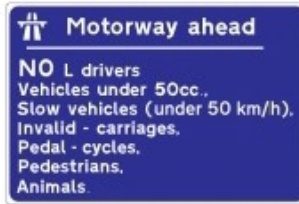
Sign to approved tourist information points

# Motorway signs

These signs are rectangular with blue backgrounds and white writing or symbols.



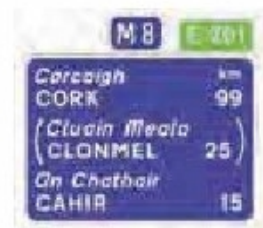
Motorway ahead



Motorway ahead



Advance direction sign



Route Confirmatory Sign with Euro Route Marker Plate



Entry to motorway



300m to next exit



200m to next exit



100m to next exit



Motorway ends 1 km ahead



Motorway ends 500m ahead



End of motorway



Route confirmatory sign for M7



Typical lane gain sign



Advance direction sign for destination



Typical 2km next exit sign